
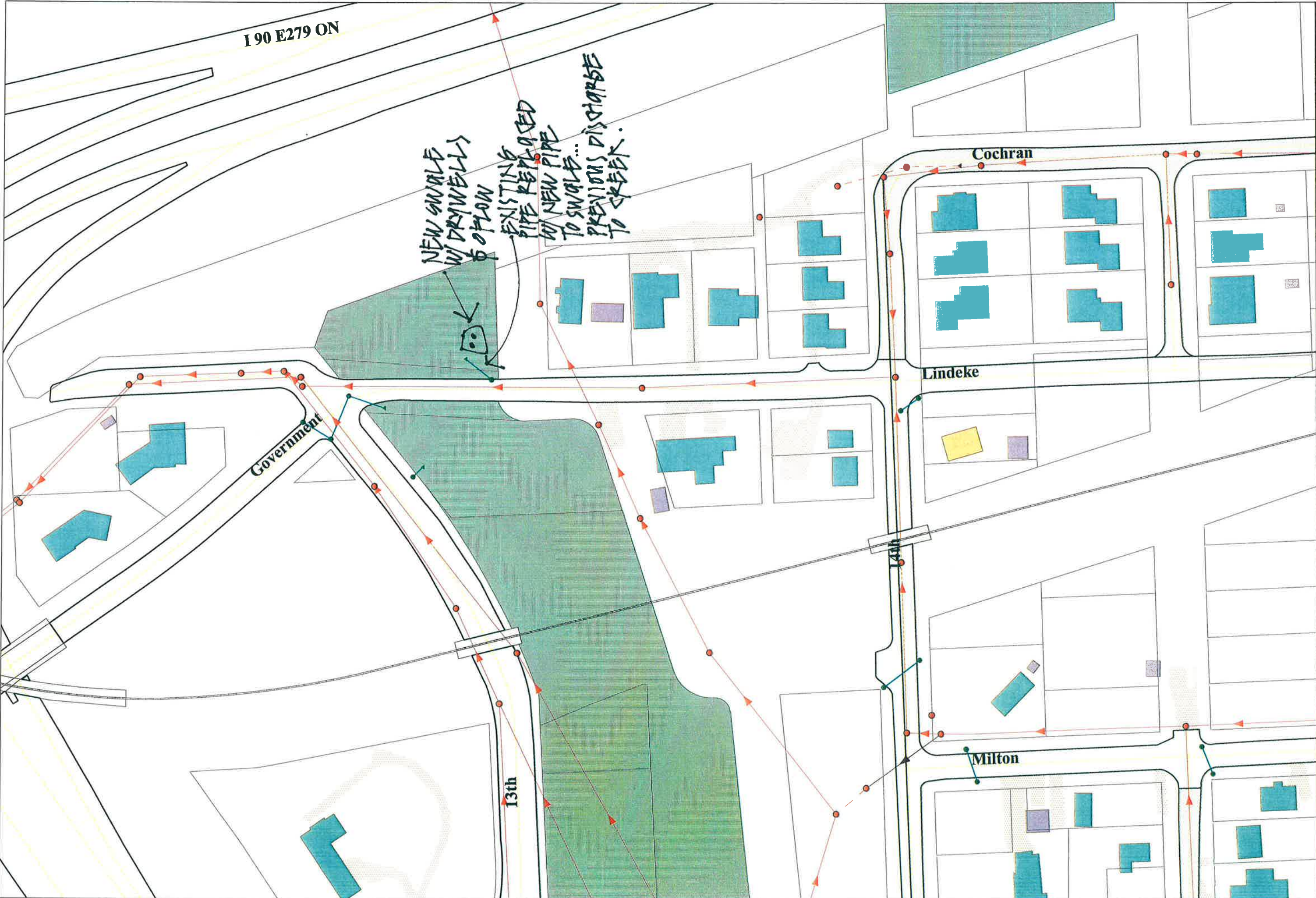


I 90 E279 ON

NEW SWALE
W/ DRYWELLS
& OPEN
EXISTING
PIPE REPLACED
W/ NEW PIPE
TO SWALE...
PREVIOUS DISCHARGE
TO CREEK.



14th and Lindeke Stormwater Improvement Project

Map printed 10/03/2011

City of Spokane Park Board

Resolution

WHEREAS, Avista currently has an easement for electrical transmission poles on Park Board property south of West Ohio Street in the Kendall Yards Development, and

WHEREAS, the developer of Kendall Yards desires to complete a section of the Centennial Trail through the Kendall Yards Development, and

WHEREAS, the location of the electrical transmission poles will interfere with the unrestricted use of the Centennial Trail, and

WHEREAS, the Park Board wishes to assure that the Centennial Trail is continued through the Kendall Yards Development in a completely unobstructed manner, and

WHEREAS, the developer of Kendall Yards is willing to pay for the partial undergrounding of the electrical lines currently overhead and moving poles which, if left in their present location, would obstruct the unfettered usage of the Centennial Trail, and

WHEREAS, moving the power poles a few feet to the south of their present location, but still within Avista's current easement across Park land, will have a beneficial effect on the use of the Centennial Trail and will allow the developer of Kendall Yards to commence construction of the Trail,

NOW, THEREFORE, the Park Board resolves as follows:

1. The developer of Kendall Yards is permitted to replace the existing electrical transmission poles within the existing Avista easement on the south side of West Ohio Street by moving the poles to a different location in the existing easement.

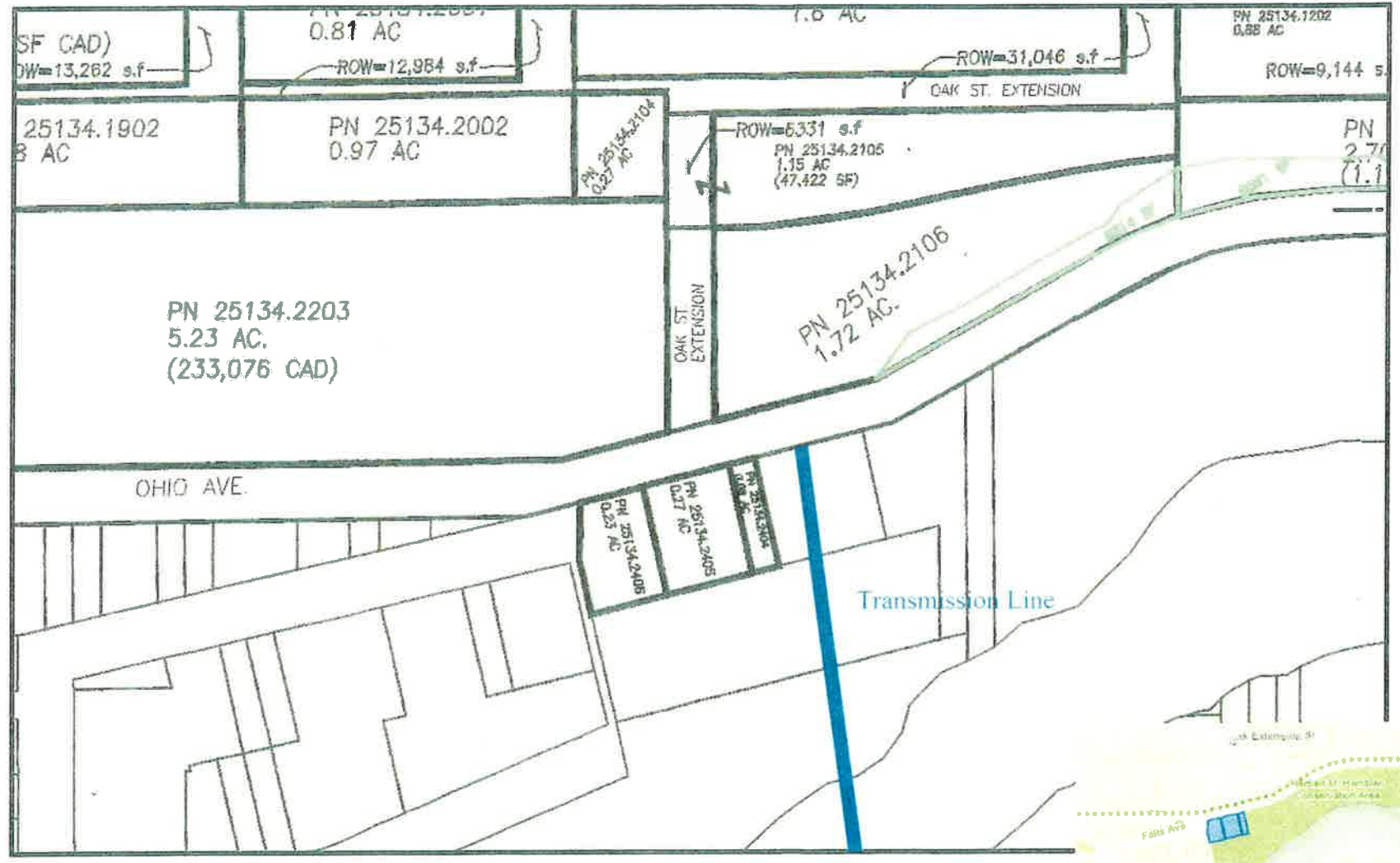
Dated this _____ day of October 2011.

Park Board President

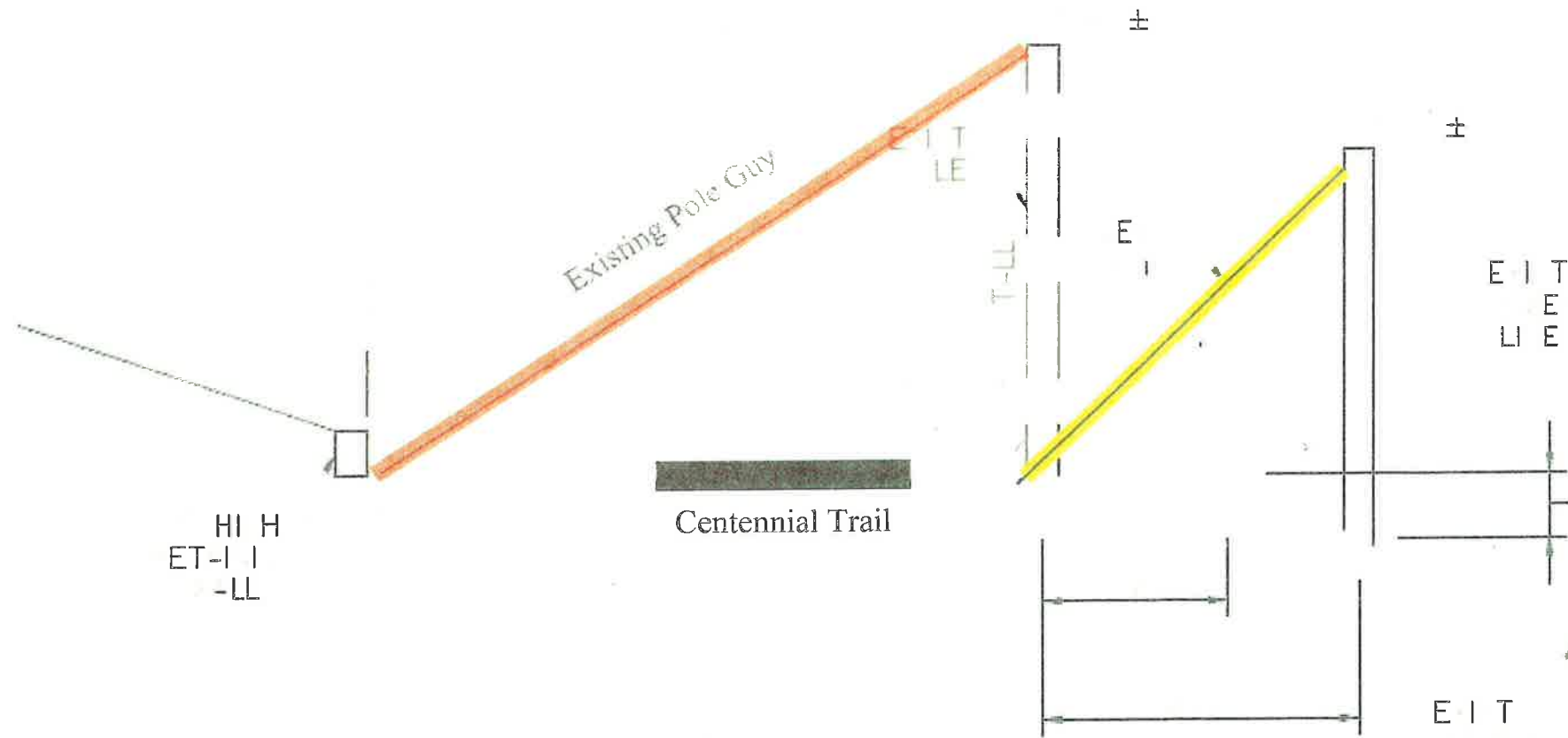

Approved as to form:

Assistant City Attorney

Avista Transmission Line Alignment



Centennial Trail Guy and Pole Relocation



Bekkedahl, Robin to me, Mark Tirrell


[show details](#) Jul 15 (4 days ago) [Reply](#)

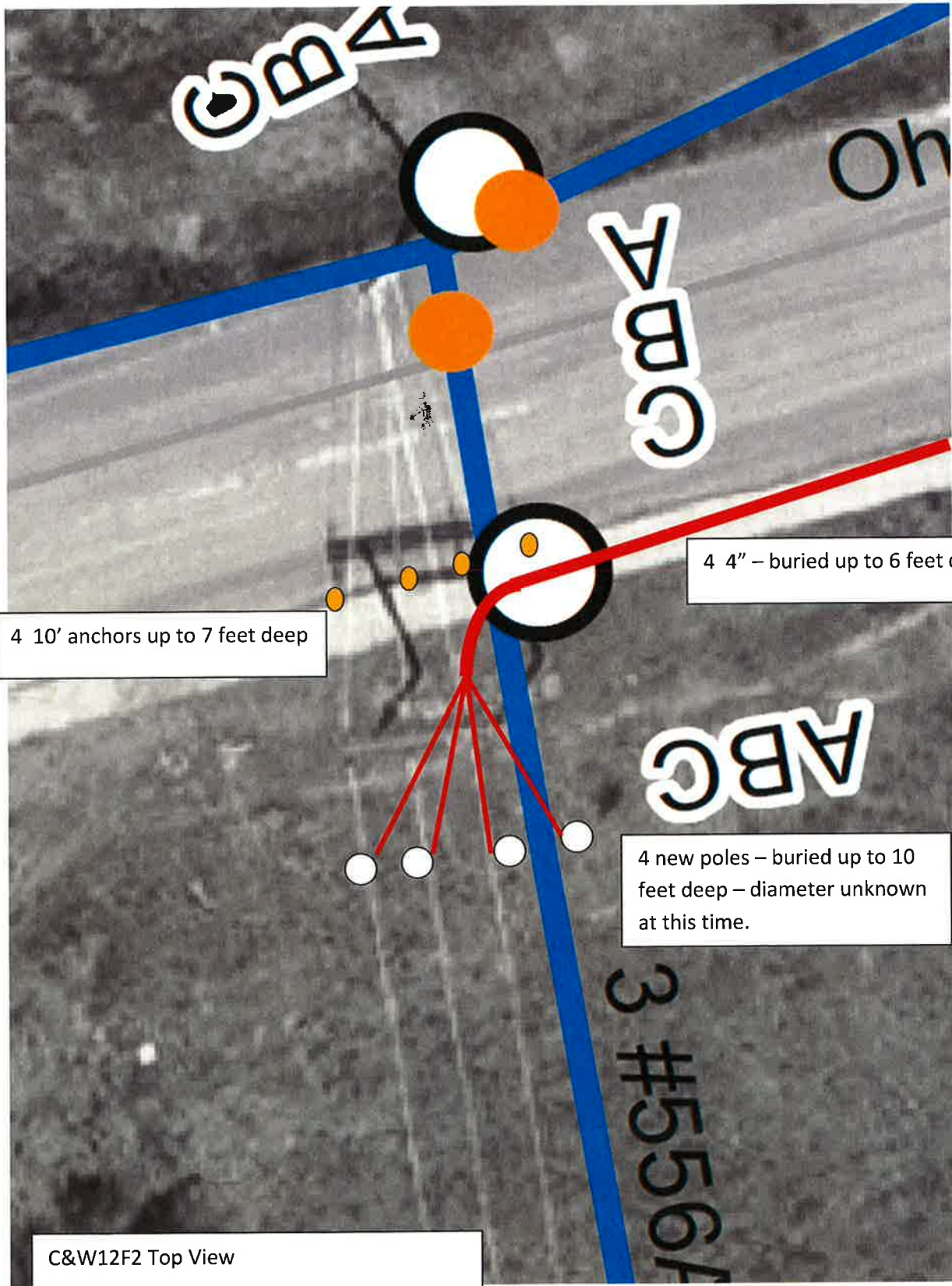
Hi Jason:

Mark and I did a site visit to the site and Mark calculated for normal construction for the site area 30 cubic yards of ground disturbance. The worst case scenano would require approximately 80 cubic yards of ground disturbance. Typical construction would include trenching and then relocating the poles 8'-10' with conduit downward on the slope. I am attaching a file showing existing general conditions. Much of the vegetation around this area is grass.

Robin L. Bekkedahl
Cultural and Emronental Coordinator
Avista Utilities
P.O. Box 3727
Spokane, WA 99220-3727
Telephone: [509-495-8657](tel:509-495-8657)
Fax: [509-495-4852](tel:509-495-4852)
Email: robin.bekkedahl@avista.com

This message and any attached files or documents may contain information that is confidential and considered proprietary to Avista Corporation. Any unauthorized use, transfer, or disclosure of the information contained herein is strictly forbidden. If you believe that this message has been sent to you in error, please reply to the sender that you have received the message in error and delete the message.





RESOLUTION

A RESOLUTION by the SPOKANE PARK BOARD to the Spokane City Council endorsing only the Southgate Park and Open Space Element of the Southgate Neighborhood Plan.

WHEREAS, the Section 48 of the Spokane City Charter empowers the Spokane Park Board to lay out, establish, purchase, procure, accept and have the care, management, control and improvement of, all parks and grounds used for park purposes, all boulevards, connecting parks and structures thereon, and all parkways, now or hereafter owned or controlled by the city whether within or without the city limits, and may designate them by name; and,

WHEREAS, The Southgate Neighborhood developed the Southgate Park and Open Space Element over the past two years as a part of their Neighborhood Plan. The Southgate Stakeholders Planning Committee (SSPC) was designated by Southgate Neighborhood Council to conduct neighborhood planning. The formation of the SSPC was based on the public participation principles upon which the Spokane Comprehensive Plan was generated, and organized in accordance with the Spokane Neighborhood Planning Guidebook; and,

WHEREAS, The Southgate Neighborhood Council (SNC) hosted an Open House to present the Southgate Parks and Open Space Draft Plan in June of 2011; and,

WHEREAS, the SSPC met with the Parks and Recreation staff in the summer of 2011 for presentation and review of the Parks and Open Space Element. Parks and Recreation Staff found useful information for future parks planning and service delivery in the document; and,

WHEREAS, the SSPC presented the Park and Open Space Element to the Land Committee at their regularly scheduled September meeting and the Committee recommended bringing forward a resolution in support;

BE IT RESOLVED by the PARK BOARD that it recommends to the City Council that it accept by resolution the Park and Open Space Element of the Southgate Neighborhood Plan.

ADOPTED BY THE PARK BOARD ON _____

Park Board Secretary

Approved as to form:

Assistant City Attorney

DRAFT